



PLAN NO 320
FOR THE IMPROVEMENT OF
HANSON STREET
BETWEEN
H STREET AND I STREET
IN THE
CITY OF SAN BERNARDINO

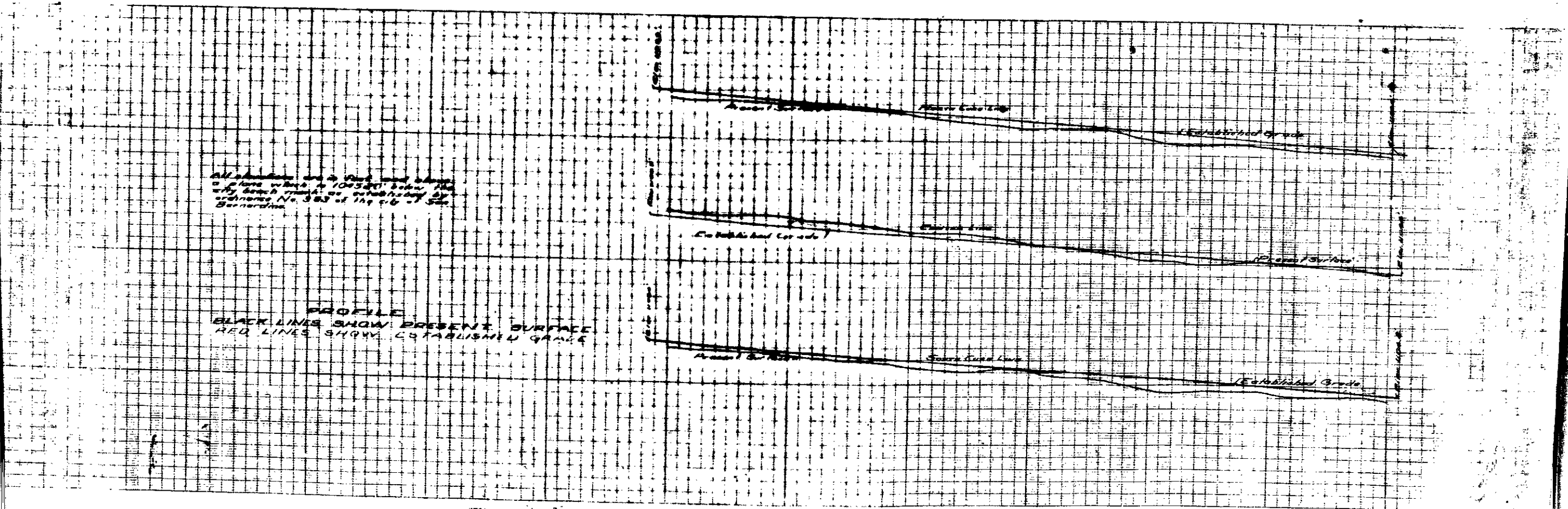
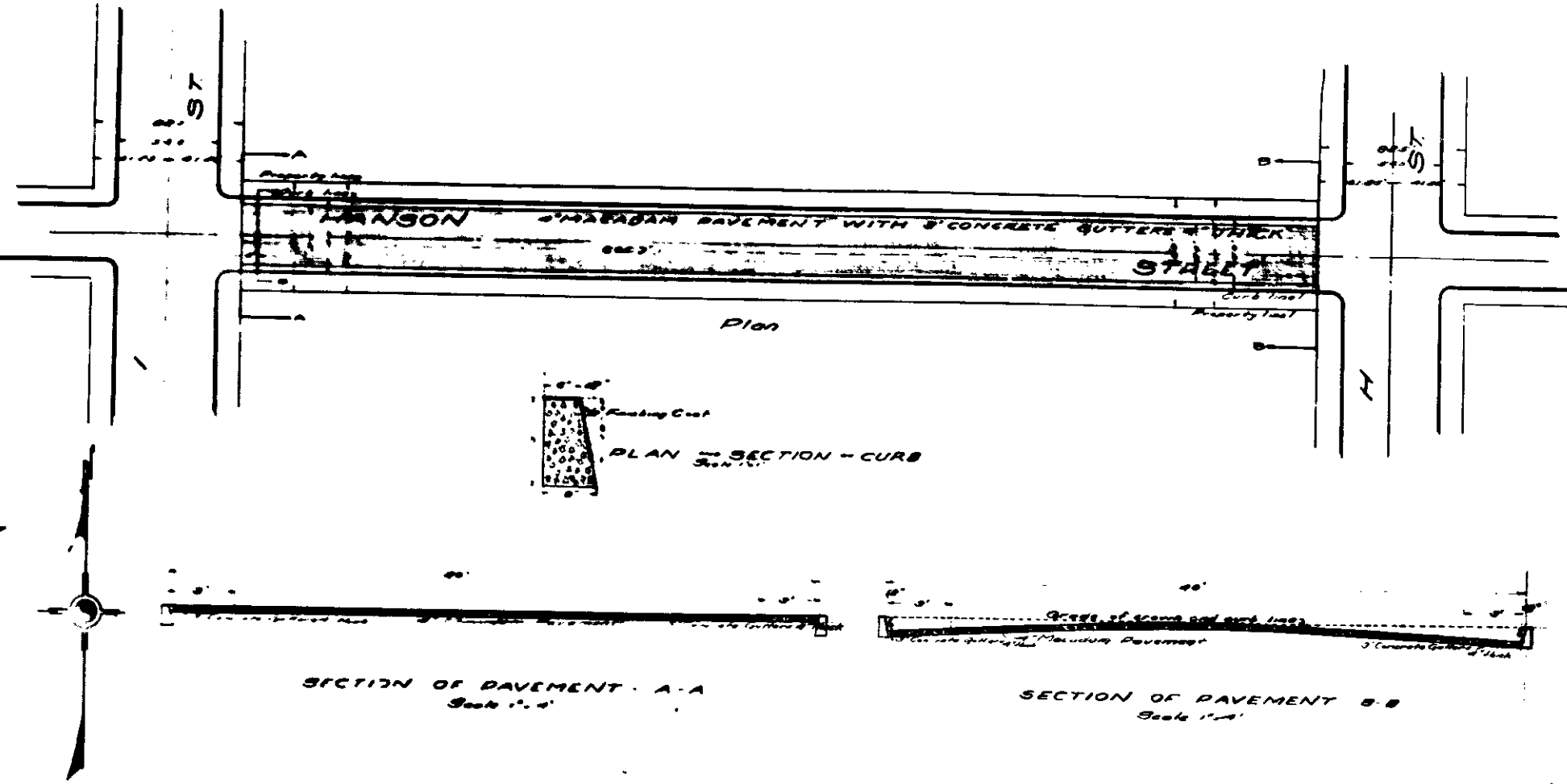
Jan 24 1923

CE Johnson
L. B. Engineer

Scale 1"=40'

LEGEND

- 1/4" = 10000 feet or more
- 1/8" = 5000 feet or less
- 3/16" = 3000 feet or less
- 1/16" = 1500 feet or less
- 1/32" = 750 feet or less
- Macadam pavement to be constructed above this
- Macadam pavement in section shown this
- Concrete gutters to be constructed above this
- Concrete gutters in section shown this





PLAN NO 320
FOR THE IMPROVEMENT OF
HANSON STREET
BETWEEN
H STREET AND I STREET
IN THE
CITY OF SAN BERNARDINO

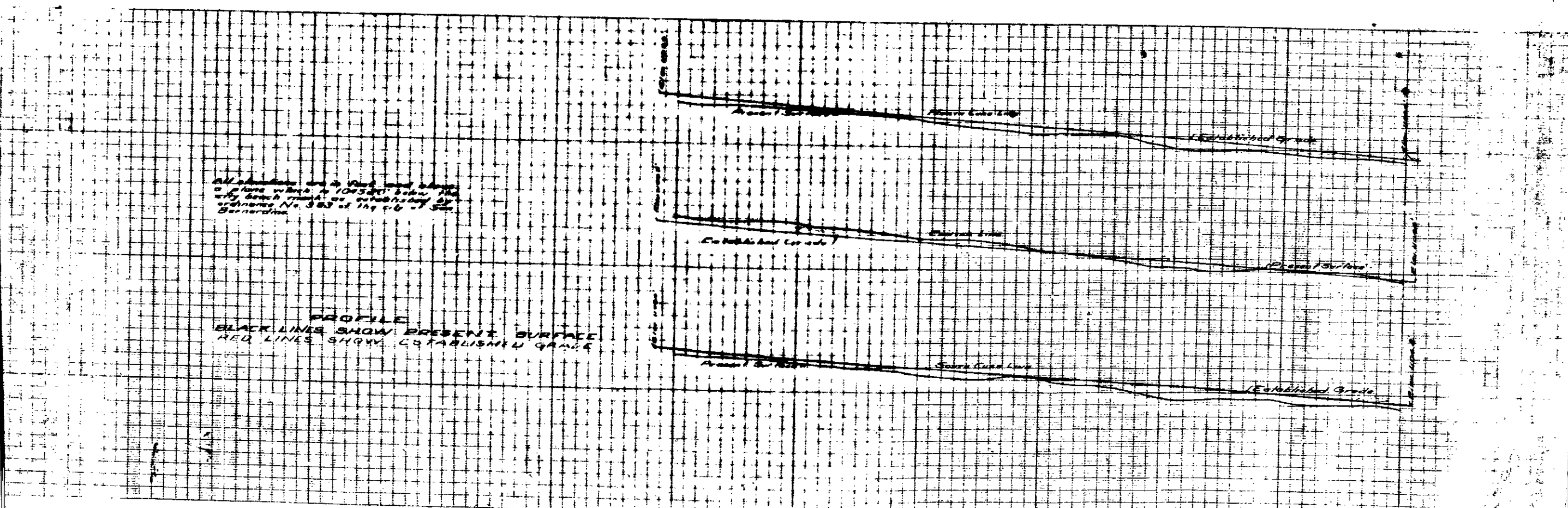
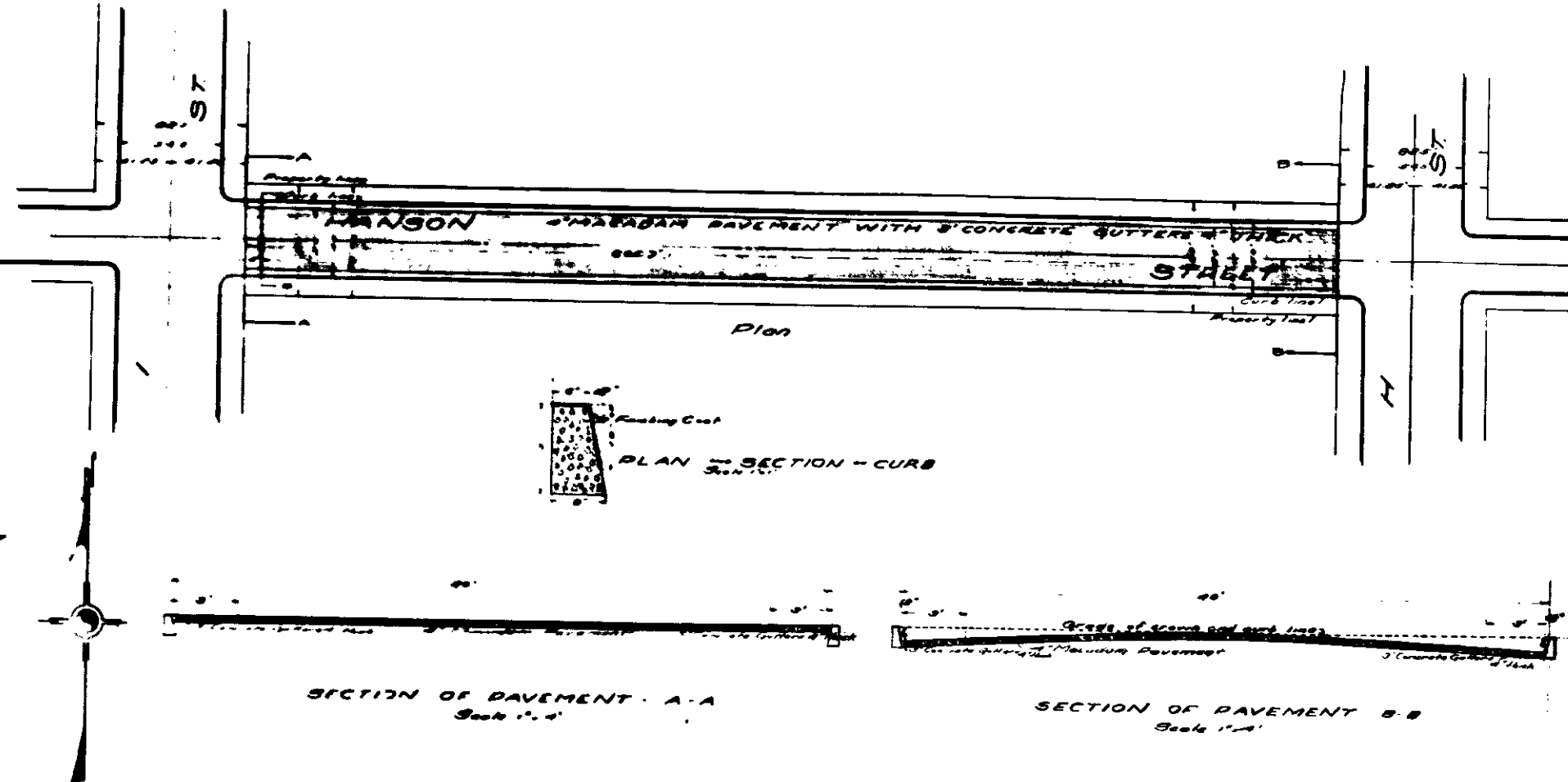
Jan 24 1923

CE Johnson
L. B. Engineer

Scale 1"=40'

LEGEND

- 1" = 10000 feet or more
- 1/2" = 1000 feet or less
- 3/4" = 1000 feet
- 1/4" = 1000 feet
- 1/8" = 1000 feet
- Macadam pavement to be constructed above this
- Macadam pavement in section shown this
- Concrete gutters to be constructed above this
- Concrete gutters in section shown this



All elevations are in feet and shown
in this work in 104530 below the
mean high water of the bay by
Ordinance No. 383 of the City of San
Bernardino.

PROFILE
BLACK LINES SHOW PRESENT SURFACE
RED LINES SHOW ESTABLISHED GRADE